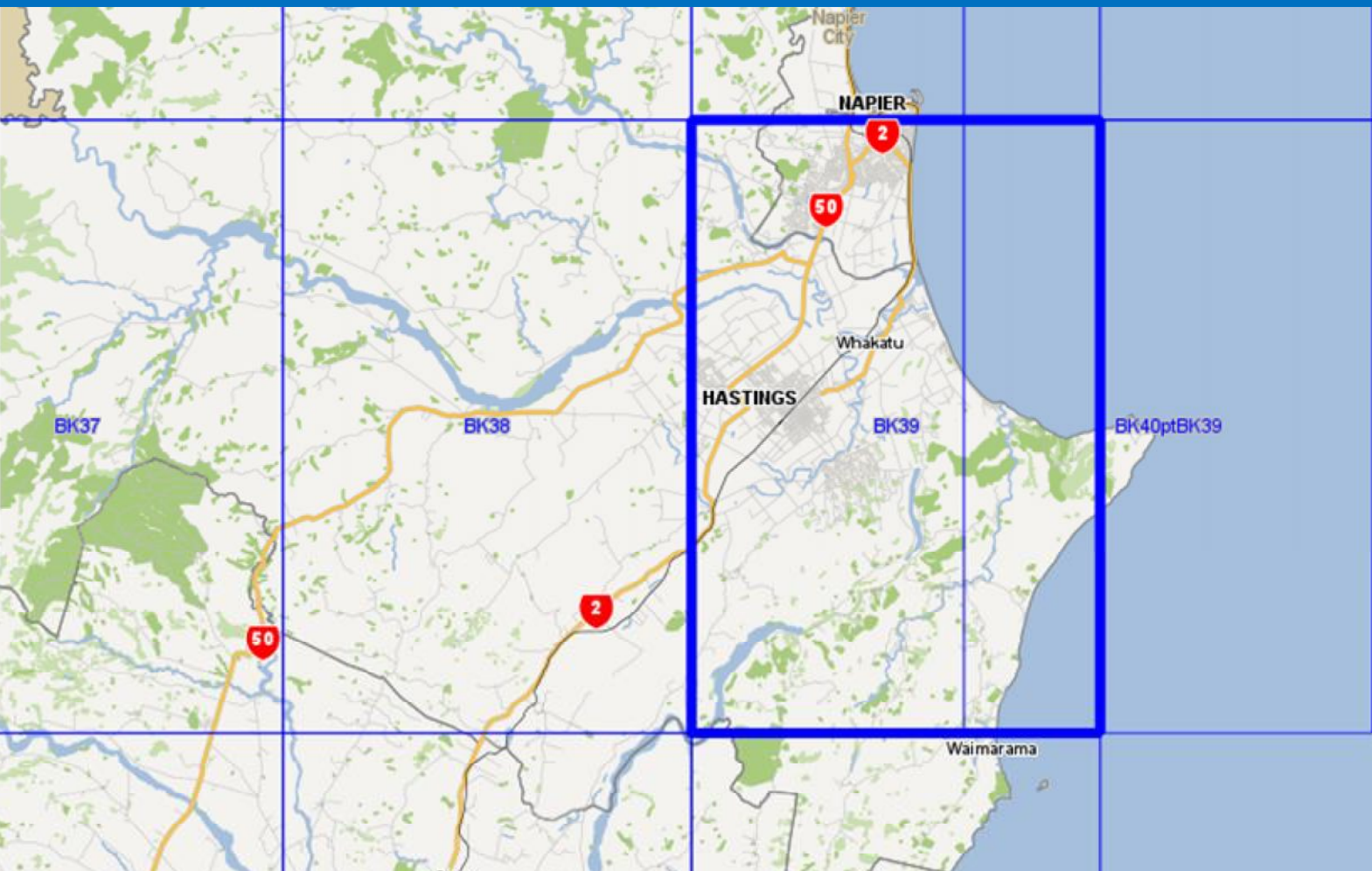



AtlasMaps

AtlasMaps is an extension for IntraMaps Enterprise or IntraMaps Public extending the reporting capabilities to allow the user to print a map series from IntraMaps with a single click. Based on the current selected map grids in IntraMaps, AtlasMaps can with one click generate a map series, an ideal solution for printing of planning maps, utilities reports and many other reporting needs.



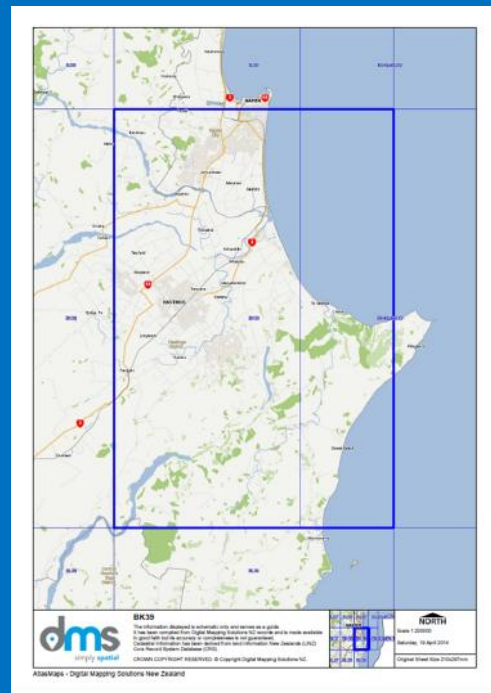
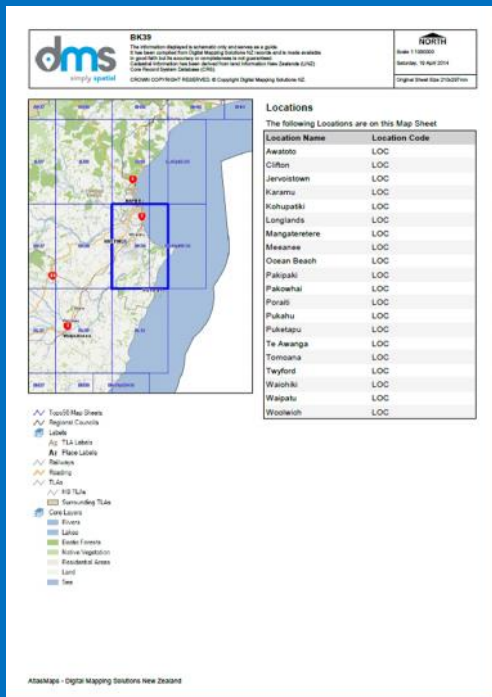
Need more information

To find out more about AtlasMaps or to arrange a demonstration contact...

Email info@mapsolutions.co.nz
Phone 0800800897
Web www.mapsolutions.co.nz



AtlasMaps Powerfully Simple



Key benefits

- Save time in generating map series manually
- Save material costs - print only the map grids needed
- Create consistency in reports generated
- Increase accessibility to information
- No end user training required

Typical applications for AtlasMaps

- District Plan map printing
- Utility inspection report printing
- Property map printing

Key functionality

- Print a map series with a single click
- Smart auto-scaling of maps
- AtlasMaps leverages IntraMaps functionality
- Include a cover page
- Secondary Map showing location of the current Map in the Map series
- Display spatially related data in tabular form
- Administrator configures AtlasMaps template(s)
- Print reports directly to a printer, or view the PDF once generated
- Import pages from multiple PDF documents, for example;
 - Complicated Legend Pages
 - In-depth Disclaimers

Need more information

To find out more about AtlasMaps or to arrange a demonstration contact...

Email info@mapsolutions.co.nz
Phone 0800800897
Web www.mapsolutions.co.nz

